Seaport Department

New Seaport Administration Building, Waterfront Road corner
Sampson Road, Subic Bay Freeport Zone, Philippines 2222

#GOSUBICBAY
SHIP SMARTER · SHIP FASTER

port infrastructure

Port Infrastructure

- The Port of Subic Bay is complemented with port facilities and infrastructure that can support a wide range of businesses.

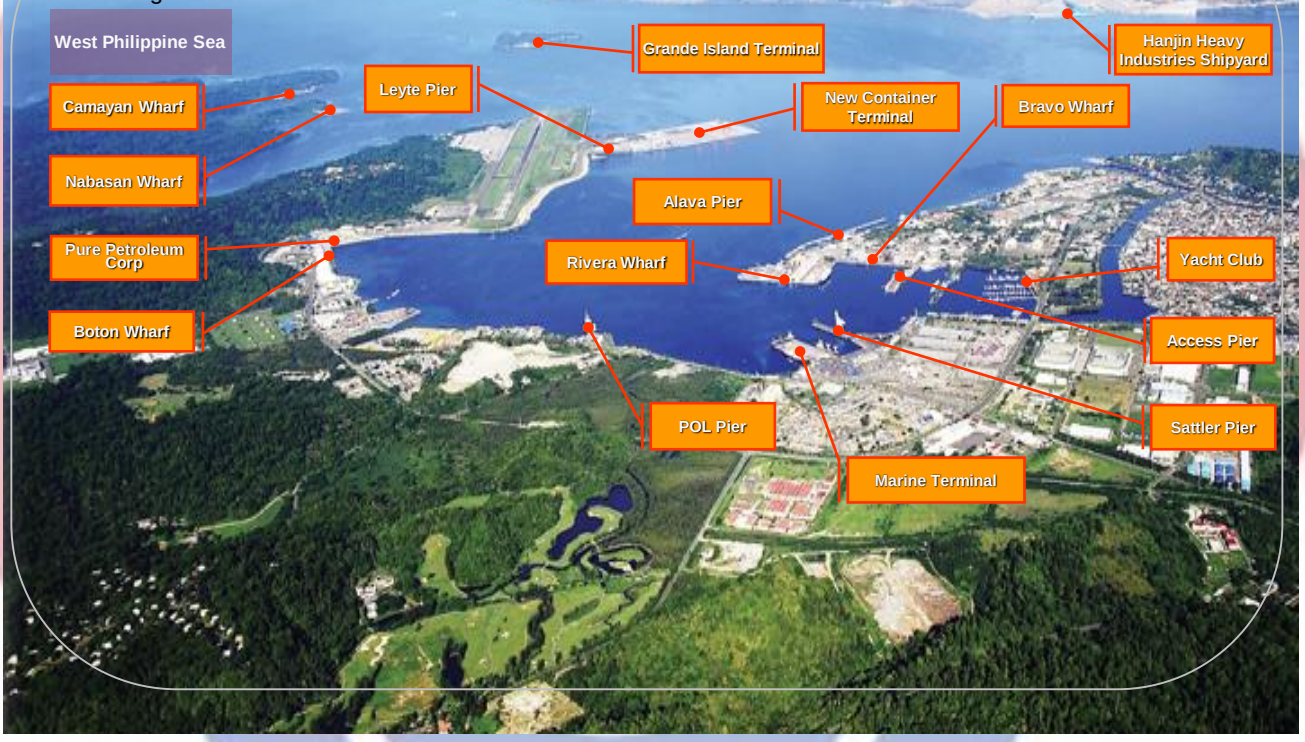

SUBIC BAY METROPOLITAN AUTHORITY

Seaport Department

New Seaport Administration Building, Waterfront Road corner
Sampson Road, Subic Bay Freeport Zone, Philippines 2222

#GOSUBICBAY
SHIP SMARTER · SHIP FASTER

DESCRIPTION OF PIERS & WHARVES [in meters]			
NAME OF PIERS	Length	Width	Depth
1. ALAVA WHARF	701	18	12
2. BRAVO WHARF	411	15	6
3. RIVERA PIER (RP)			
RP 16-20/North side	306	18	5
RP 11-15/East side	333	18	8.8
RP 9-10/South side	144	18	9
RP 3-7/West side	162	18	6
4. BOTON WHARF			
C1	241	35	5.3
C2 and C3	413	35	8.1
5. SATTLER PIER			
East Side	182	24	13.1
West Side	182	24	10
6. MARINE Terminal			
East Side	240	24	12.9
West Side	240	24	12.9
East Bulkhead	90	35	6.8
West Bulkhead	114	35	6.8
South Side	94	24	12.9
7. POL PIER 1	298	23.1	12.8
8. POL PIER 2	151	23.1	13
9. LEYTE WHARF	300	21	12
10. NABASAN WHARF	180	25	14
11. New Container Terminal – 1 (NCT-1)	280	35	13.7
12. New Container Terminal - 2 (NCT-2)	280	35	13.7
13. HANJIN PIER	3,548	various	9.2
14. PURE PETROLEUM	205	catwalk	12.5

PIER/WHARF	STATUS/USED
Alava Wharf	Foreign & local naval vessels, passenger ships, cruise ships and ferry boats
Bravo Wharf	Tug boats , hydrographic vessels and cargo ships
Rivera Wharf	Ferry boats, Philippine naval ships and landing of small watercrafts / general cargo (lumber, heavy lifts, livestock's etc.) and naval ships, cable ships, cargo ships and for ship lay-ups
Access Pier	Ship repair facility (Subic Dock Inc.)
Boton Pier	Transshipment vessels, fishing boats and bulk cargoes, fertilizers terminal by SSTI
Marine Terminal & Sattler Pier	General cargo (rice, corn, etc.), RoRo, cargo ships and tug boats, tankers, fishing boats
POL Pier	Petroleum Product (Privately operated by Coastal Subic Bay Petroleum, Inc.)
Leyte Pier	Grain terminals (Operated by Subic Bay Freeport Grain Terminal, Inc.)
Pure Petroleum Corporation	Jetty used for discharging of Petroleum Product
Nabasan Wharf	Maritime training facility (IDESS)
Camayan Wharf	Eco-tourism area (Ocean Adventure)
Grande Island Pier	Recreational area managed by GFTG Holdings
New Container Terminal	Container Cargo vessels (Operated by SBITC-ICTSI)
Agusuhin (Hanjin) Wharf	Ship Building

SUBIC BAY METROPOLITAN AUTHORITY

SOR

Seaport Department

New Seaport Administration Building, Waterfront Road corner
Sampson Road, Subic Bay Freeport Zone, Philippines 2222

#GOSUBICBAY
SHIP SMARTER · SHIP FASTER

Seaport Accessibility

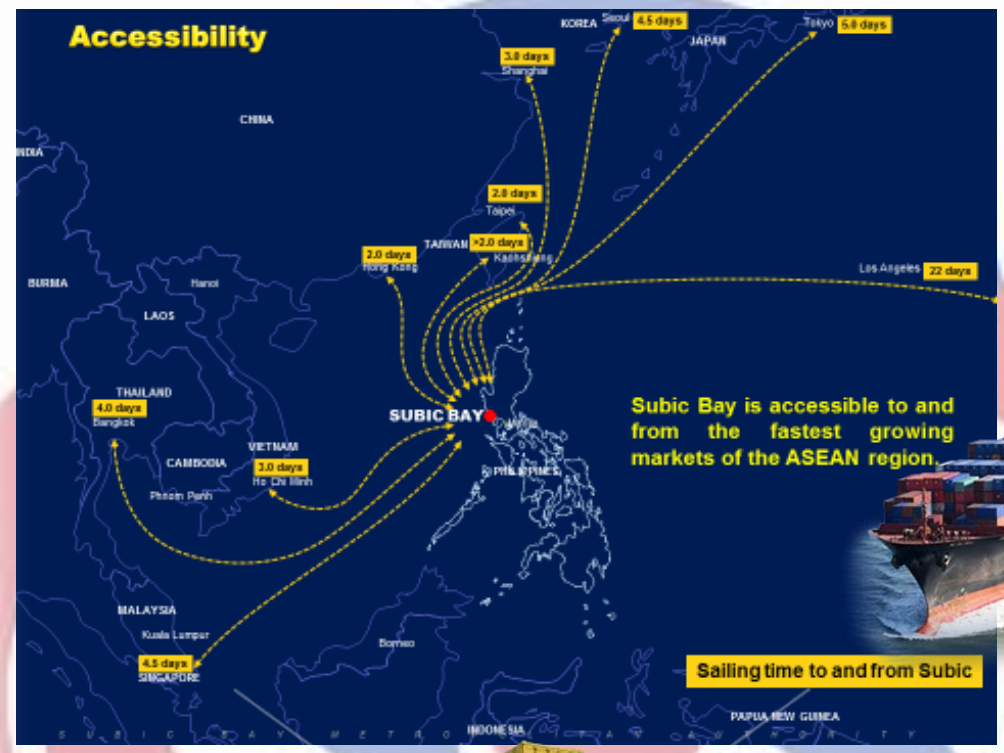

VIA SEA

IT'S FASTER TO SHIP TO & FROM SUBIC

VIA LAND

SHORTER DISTANCE

ROUTE	Distance (Km)	ROUTE	Distance (Km)
Subic - Bataan	20	Manila - Bataan	123
Subic - Clark	60	Manila - Clark	85
Subic - Pampanga	50	Manila - Pampanga	65
Subic - Tarlac	60	Manila - Tarlac	125

SHORTER DELIVERY TIME

TO/FROM	SUBIC		MANILA	
	Distance (Km)	Estimated Travel Time (Hrs)	Distance (Km)	Estimated Travel Time (Hrs)
MANILA	138	4		
TARLAC	60	2.5	125	4
BATAAN	20	1.75	123	4
PAMPANGA	50	2.5	57	3
ZAMBALES (IBA)	80	3	210	5
CLARK	60	2.5	85	3

Accessibility

SUBIC BAY METROPOLITAN AUTHORITY

SOR

Seaport Department

New Seaport Administration Building, Waterfront Road corner
Sampson Road, Subic Bay Freeport Zone, Philippines 2222

#GOSUBICBAY
SHIP SMARTER · SHIP FASTER

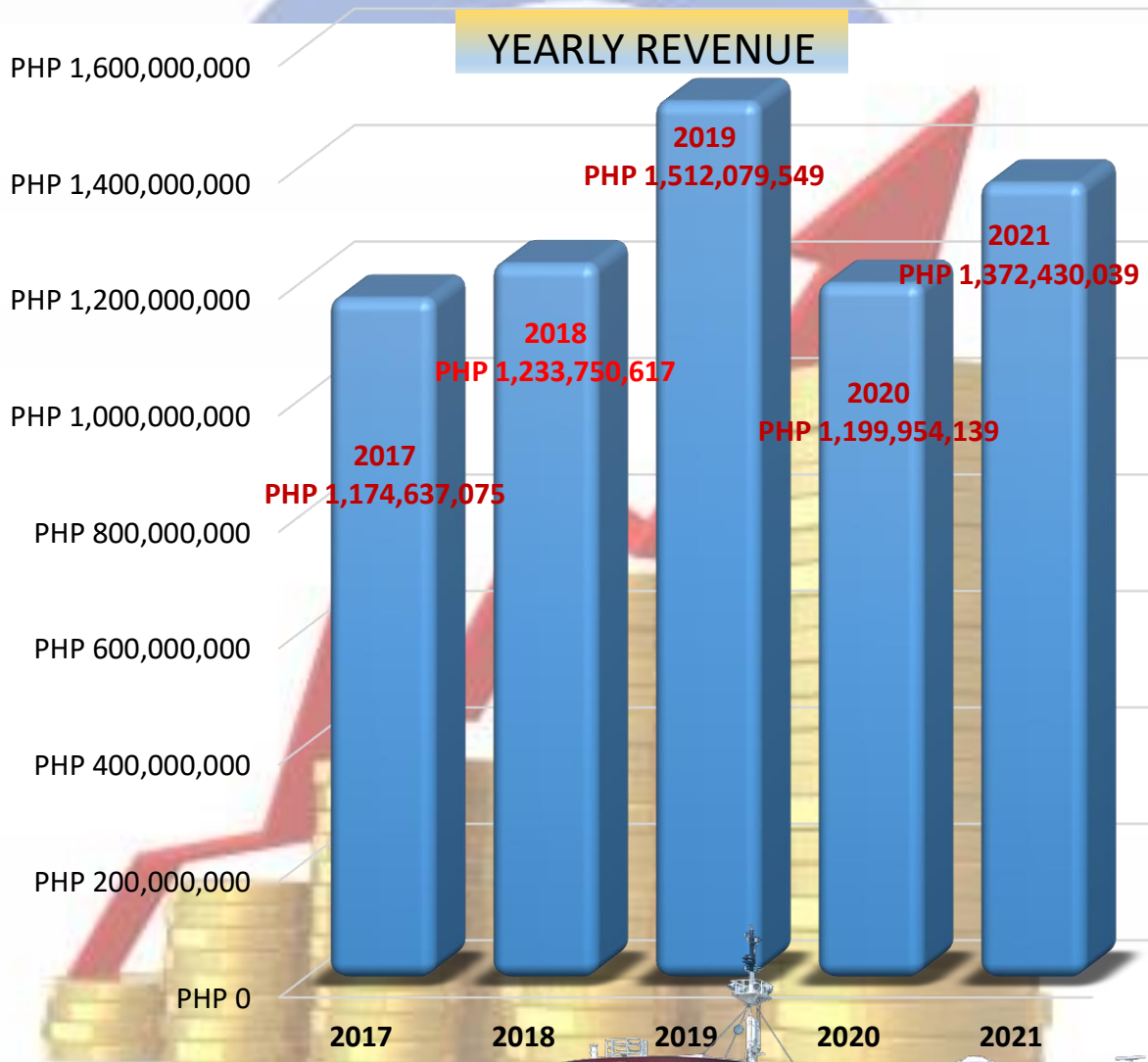

SUBIC BAY METROPOLITAN AUTHORITY

Seaport Department

New Seaport Administration Building, Waterfront Road corner
Sampson Road, Subic Bay Freeport Zone, Philippines 2222

#GOSUBICBAY
SHIP SMARTER·SHIP FASTER

Vessel Data

SHIP/VESSEL CALLS

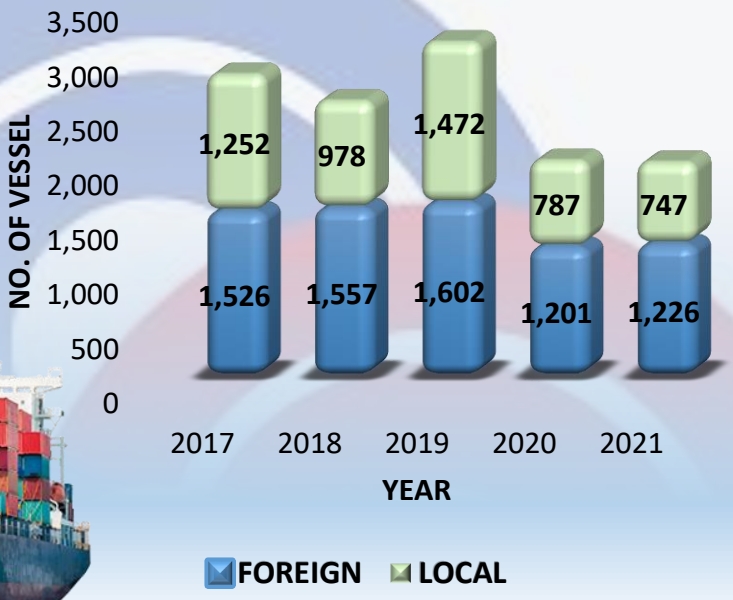

GROSS TONNAGE

SUBIC BAY METROPOLITAN AUTHORITY

SOR

Seaport Department

New Seaport Administration Building, Waterfront Road corner
Sampson Road, Subic Bay Freeport Zone, Philippines 2222

#GOSUBICBAY
SHIP SMARTER · SHIP FASTER

SHIP/VESSEL CALLS BREAKDOWN

Vessel Data

YEAR	2017	2018	2019	2020	2021
DOMESTIC	472	349	469	395	365
FOREIGN	144	145	169	154	176
TOTAL	616	494	638	549	541

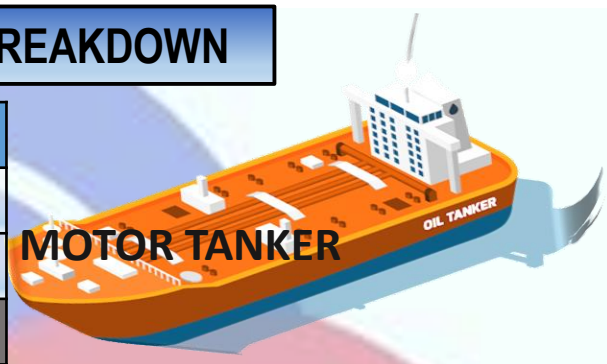

YEAR	2017	2018	2019	2020	2021
DOMESTIC	0	1	0	0	0
FOREIGN	486	511	602	465	417
TOTAL	486	512	602	465	417

YEAR	2017	2018	2019	2020	2021
DOMESTIC	0	0	0	0	0
FOREIGN	1	19	18	0	0
TOTAL	1	19	18	0	0

YEAR	2017	2018	2019	2020	2021
DOMESTIC	191	199	200	185	153
FOREIGN	718	711	605	468	493
TOTAL	809	910	805	653	646

YEAR	2017	2018	2019	2020	2021
DOMESTIC	589	429	803	207	229
FOREIGN	177	171	208	114	140
TOTAL	766	600	1,011	321	369

SUBIC BAY METROPOLITAN AUTHORITY

SOR

Seaport Department

New Seaport Administration Building, Waterfront Road corner
Sampson Road, Subic Bay Freeport Zone, Philippines 2222

#GOSUBICBAY
SHIP SMARTER · SHIP FASTER

cargo data

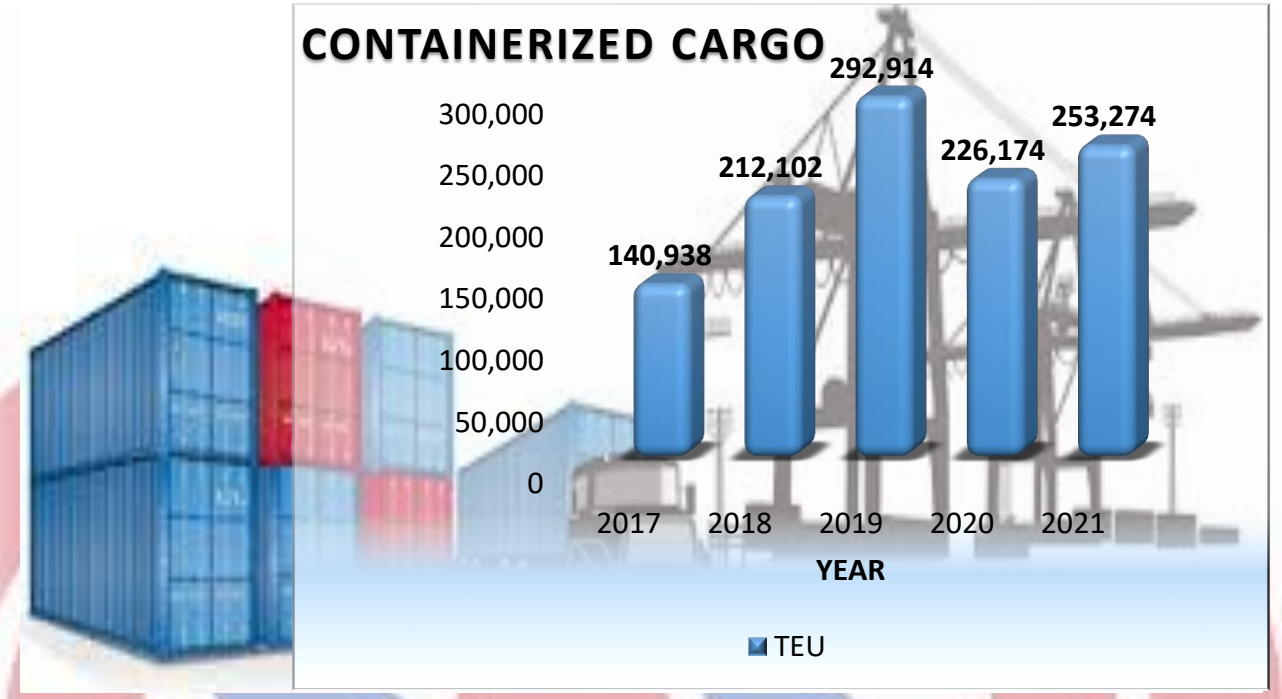

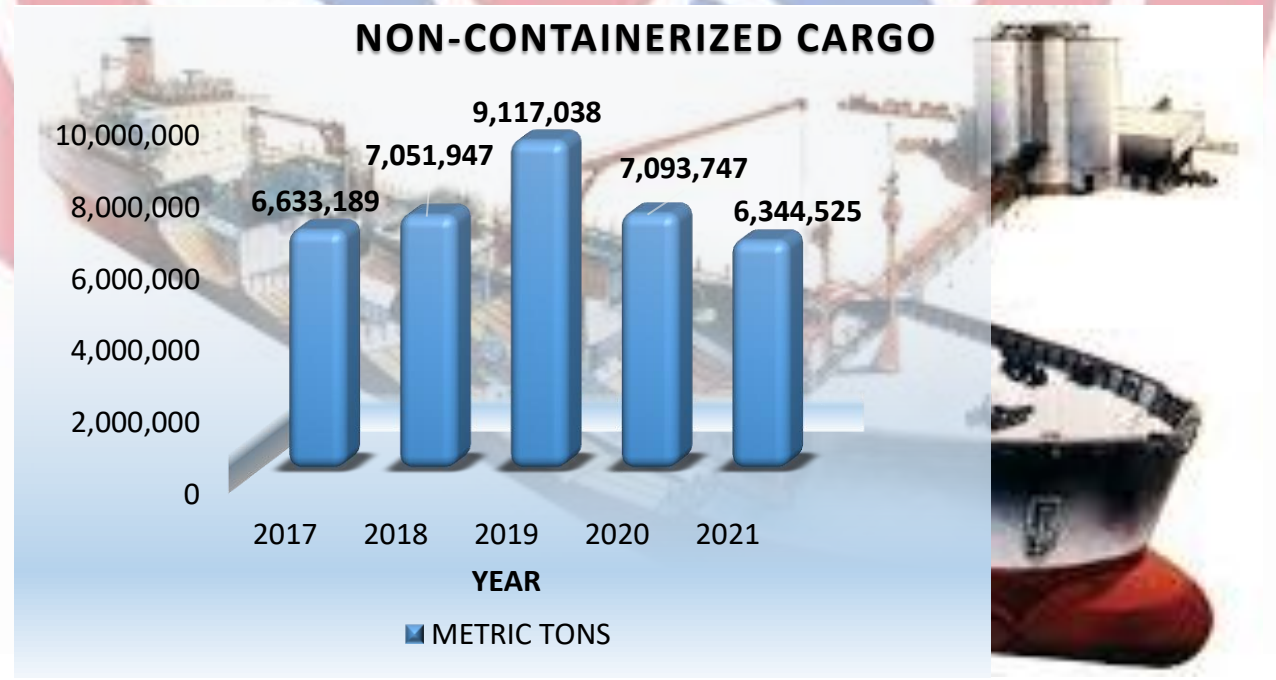

SUBIC BAY METROPOLITAN AUTHORITY

Seaport Department

New Seaport Administration Building, Waterfront Road corner
Sampson Road, Subic Bay Freeport Zone, Philippines 2222

#GOSUBICBAY
SHIP SMARTER · SHIP FASTER

CARGO BREAKDOWN

CONTAINERIZED CARGO (TEU)

YEAR		2017	2018	2019	2020	2021
	LADEN IN	66,332.75	79,986.00	114,999.75	104,427.00	116,690.00
	LADEN OUT	25,093.25	39,291.25	50,318.75	35,831.00	45,420.00
	EMPTY IN	2,290.00	12,906.25	8,874.00	8,957.00	4,490.00
	EMPTY OUT	47,221.50	79,918.75	118,721.00	76,959.00	86,673.00
TOTAL		140,937.50	212,102.25	292,913.50	226,174.00	253,274.00

NON-CONTAINERIZED CARGO (MT)

YEAR		2017	2018	2019	2020	2021
	Bulk, Break-Bulk	3,552,385.11	4,237,274.41	6,014,619.37	4,426,772.63	3,414,841.34
	Heavy Eqpt., Ro-Ro, Lo-Lo	601,721.56	412,352.56	181,355.35	144,671.94	129,874.75
	Liquors, Wines, Cigarettes	1,397.81	2,205.21	732.37	1,401.07	616.31
	Liquid Bulk	2,477,684.08	2,400,114.43	2,920,331.10	2,520,901.53	2,799,192.22
TOTAL		6,633,188.56	7,051,946.61	9,117,038.19	7,093,747.00	6,344,524.61

SUBIC BAY METROPOLITAN AUTHORITY

SOR

Seaport Department

New Seaport Administration Building, Waterfront Road corner
Sampson Road, Subic Bay Freeport Zone, Philippines 2222

#GOSUBICBAY
SHIP SMARTER · SHIP FASTER

ADMISSION OF CARGOES IMPORTED BY PORT USERS

1. Vessel Arrival/ Unloading of Cargoes at NCT/NSD.
2. Examination of Cargoes and Payment of Duties & Taxes at the Bureau of Customs (BOC).
3. GMS Registration of New Companies to Seaport
4. Lodgement to GMS. *(Processor)*
5. a. Billing of Seaport Charges
   b. Payment of Seaport Charges *(Processor)*
6. Tagging of GMS as inspected by Seaport Cargo Checker
7. a. Evaluation
   b. Recommendation
   c. Approval
   d. Release of Gatepass
8. Checking of documents at NCT/NSD
   a. Seaport Cargo Checker
   b. BOC Official *(x-ray)*
9. Exit of Cargoes at Tipo Gate

NOTE:

1. The Processor shall apply for a Mother Gatepass if the cargo contains more than 1 unit/truckload/container.
2. After the Approval of Mother Gate Pass, the processor shall then apply for a sub gatepass and have it approved as well.

SUBIC BAY METROPOLITAN AUTHORITY

SOR

Seaport Department

New Seaport Administration Building, Waterfront Road corner
Sampson Road, Subic Bay Freeport Zone, Philippines 2222

#GOSUBICBAY
SHIP SMARTER·SHIP FASTER

ADMISSION OF CARGOES CONSIGNED TO SBFZ LOCATORS

1. Vessel Arrival/ Unloading of Cargoes

2. Payment of Duties & Taxes at the Bureau of Customs (BOC).

3. Registration, Lodgement of Gatepass to Gatepass Management System (GMS)

4. Inspection of Cargoes by:
   a. Seaport Cargo Checker
   b. Company Rep.
   c. BOC Examiner
   * BOC Examiner shall also sign the tally sheet

a. Approval of SBMA's Single Admission Permit
b. Payment of Port Charges and Inspection of Cargoes
c. Transfer of Cargoes to Locator's Yard/Warehouse

6. Evaluation, Recommendation and Release of Approved Gatepass (Seaport Dept.)

7. Checking of documents at Tipo Gate
   a. BOC Officials
   b. Seaport Cargo Checkers
   c. Law Enforcement Officers(LED)

8. Exit of Cargo at Tipo Gate

NOTE:

1. SBFZ Locators are companies registered at SBFZ enjoying the privilege of duty and tax free importations as long as this will be consumed within the freeport zone, transferred to another freeport area or exported to another country.

SUBIC BAY METROPOLITAN AUTHORITY

SOR